20 ELEVATION PLAN
立 面 圖

Elevation 1
立面圖 1

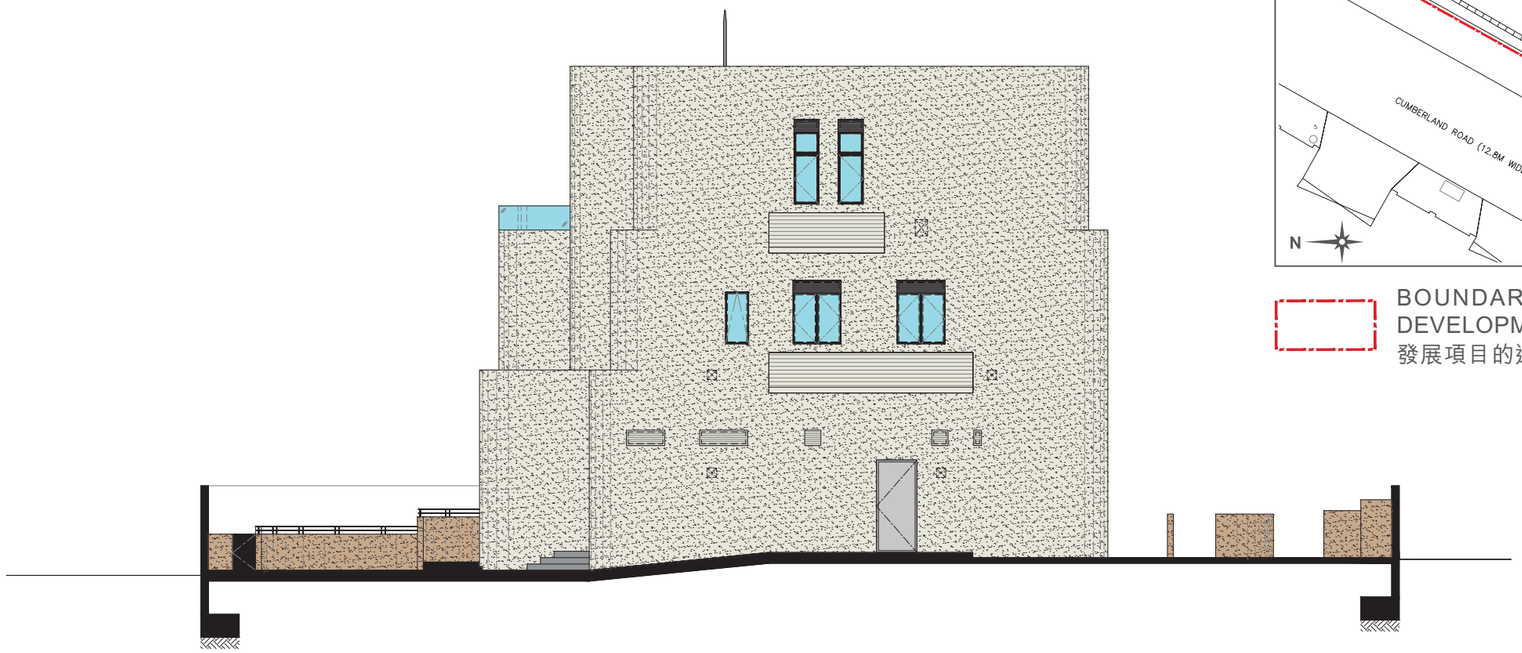

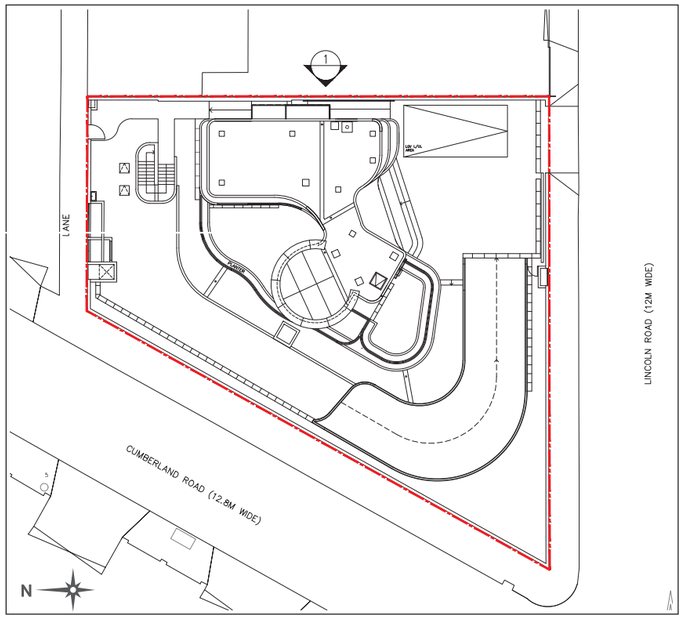

BOUNDARY LINE OF THE DEVELOPMENT
發展項目的邊界線

The Authorized Person for the Development certifies that the elevations shown on the above plans -
(1) are prepared on the basis of the approved building plans for the Development as of 16 February 2024;
(2) are in general accordance with the outward appearance of the Development.

發展項目的認可人士已證明上圖顯示的立面圖-
(1) 以2024年2月16日的情況為準的本項目的經批准的建築圖則為基礎擬備;
(2) 大致上與發展項目的外觀一致。

20 ELEVATION PLAN
立 面 圖

Elevation 2
立面圖 2

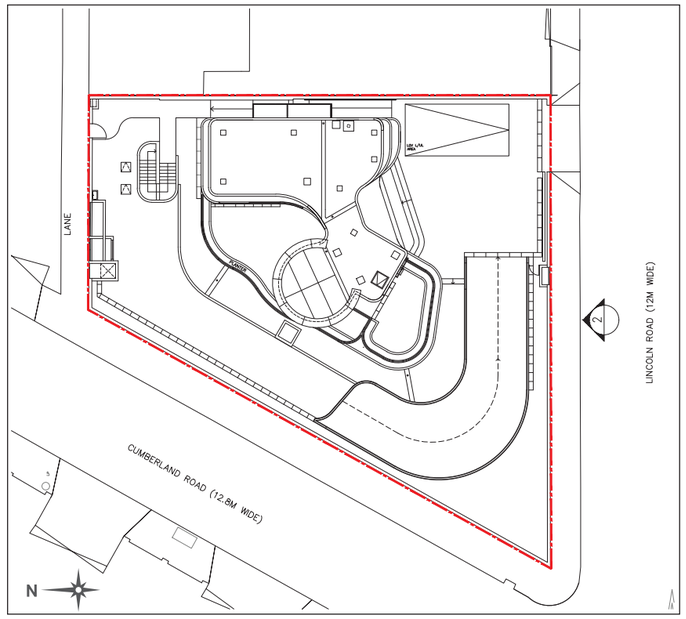

BOUNDARY LINE OF THE DEVELOPMENT
發展項目的邊界線

The Authorized Person for the Development certifies that the elevations shown on the above plans -
(1) are prepared on the basis of the approved building plans for the Development as of 16 February 2024;
(2) are in general accordance with the outward appearance of the Development.

發展項目的認可人士已證明上圖顯示的立面圖-
(1) 以2024年2月16日的情況為準的本項目的經批准的建築圖則為基礎擬備;
(2) 大致上與發展項目的外觀一致。

20 ELEVATION PLAN
立 面 圖

Elevation 3
立面圖 3

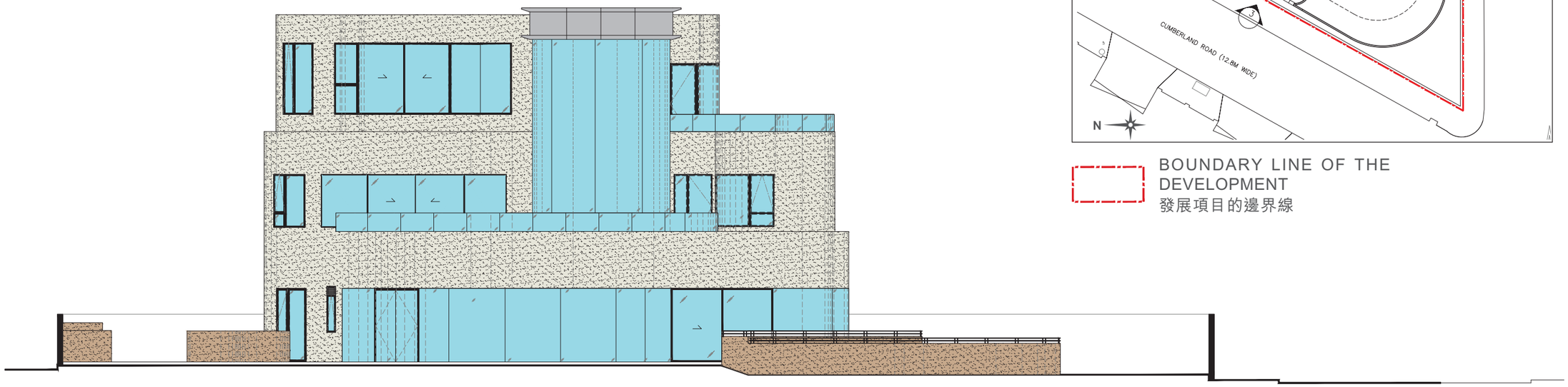

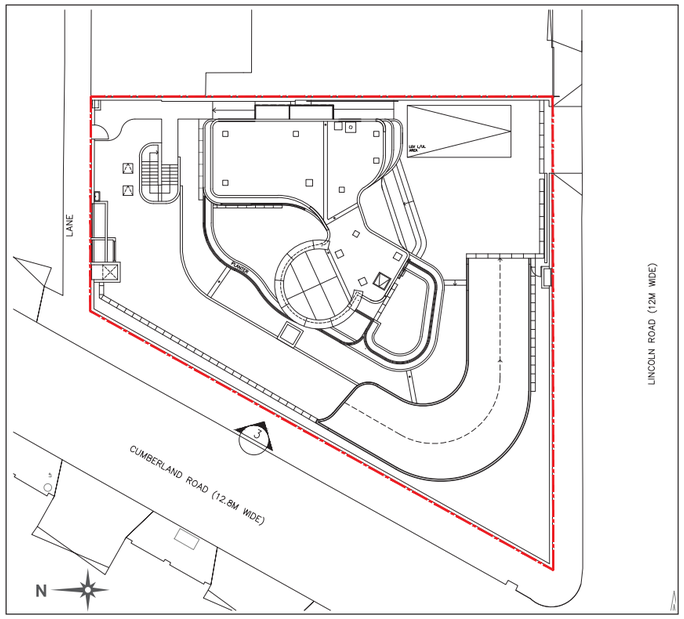

BOUNDARY LINE OF THE DEVELOPMENT
發展項目的邊界線

The Authorized Person for the Development certifies that the elevations shown on the above plans -
(1) are prepared on the basis of the approved building plans for the Development as of 16 February 2024;
(2) are in general accordance with the outward appearance of the Development.

發展項目的認可人士已證明上圖顯示的立面圖-
(1) 以2024年2月16日的情況為準的本項目的經批准的建築圖則為基礎擬備;
(2) 大致上與發展項目的外觀一致。

20 ELEVATION PLAN
立 面 圖

Elevation 4
立面圖 4

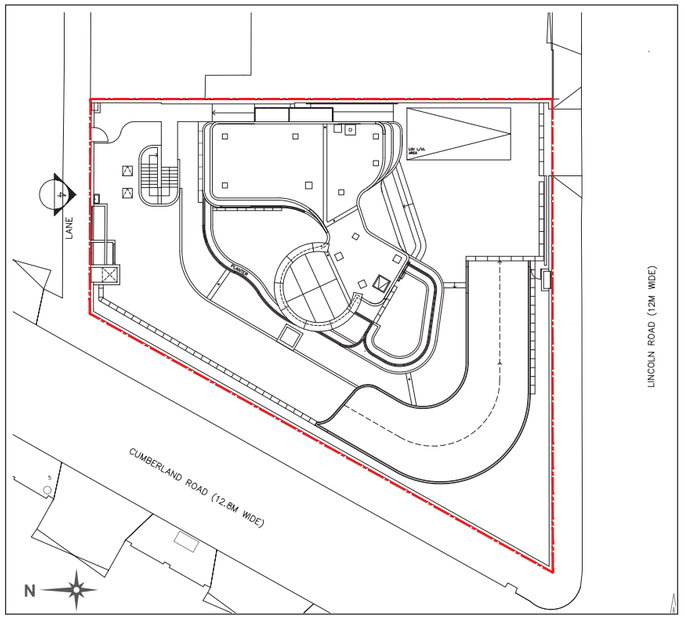

BOUNDARY LINE OF THE DEVELOPMENT
發展項目的邊界線

The Authorized Person for the Development certifies that the elevations shown on the above plans -
(1) are prepared on the basis of the approved building plans for the Development as of 16 February 2024;
(2) are in general accordance with the outward appearance of the Development.

發展項目的認可人士已證明上圖顯示的立面圖-
(1) 以2024年2月16日的情況為準的本項目的經批准的建築圖則為基礎擬備;
(2) 大致上與發展項目的外觀一致。